


21 El Kobar Drive

# WAREHOUSE + OFFICE/SHOWROOM



| Office/showroom | Warehouse | Canopy  | Yard    | Warehouse office | Car parks | Availability |
|-----------------|-----------|---------|---------|------------------|-----------|--------------|
| 1,521 sqm       | 4,473 sqm | 772 sqm | 710 sqm | 80 sqm           | 82        | Now          |



21 El Kobar Drive

# KEY FEATURES

Situated on the prominent corner of El Kobar Drive and Business Parade South. Surrounded by warehouse and distribution businesses including Officemax, Panasonic, Stanley Black & Decker and NZ Post.

---

Secured yard

---

Great access to Highbrook Drive and State Highway 1

---

9.3m high stud

---

# STRATEGIC LOCATION

Located in East Tāmaki, just off the Southern Motorway, Highbrook Business Park is easily accessible from any direction. Its clearly marked road system makes navigation within the park simple. Highbrook Drive boasts a high profile with over 30,000 commuters every day. Highbrook Crossing, the hub of Highbrook, offers ample car parking, bus stops, cafés, restaurants, a gym, and childcare facilities.



Auckland Airport

SH1

Highbrook Drive

21 El Kobar Drive

Pukekiwiriki Place

El Kobar Drive

Highbrook Drive

Highbrook Crossing

Business Parade South

Business Parade North

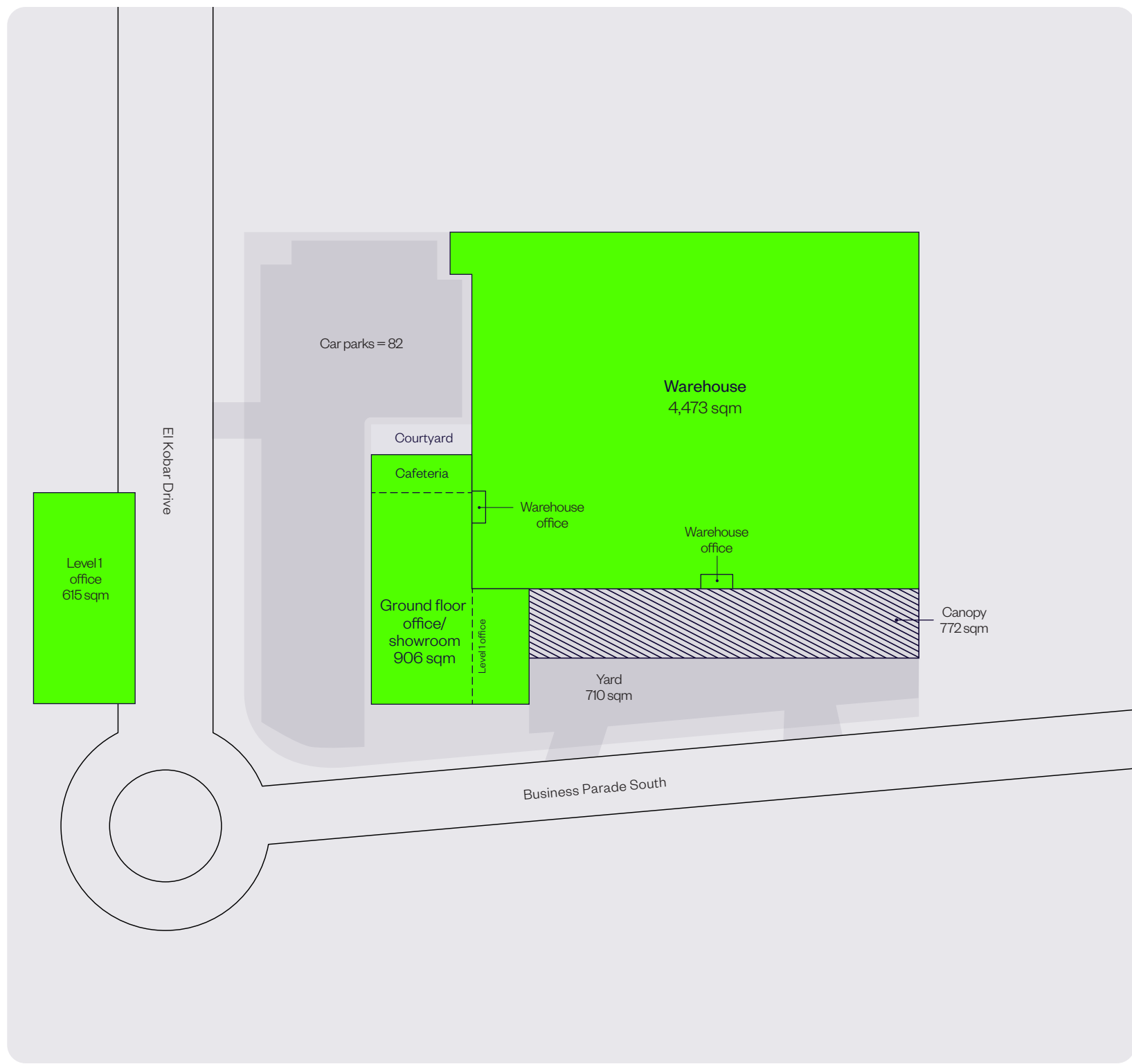
To CBD

# SITE PLAN

|                    |           |
|--------------------|-----------|
| Office/showroom    | 1,521 sqm |
| Warehouse          | 4,473 sqm |
| Canopy             | 772 sqm   |
| Warehouse office   | 80 sqm    |
| Yard               | 710 sqm   |
| Car parks on grade | 82        |

## Address

21 El Kobar Drive,  
East Tāmaki, Auckland



# KEY INFRASTRUCTURE

# HIGHBROOK BUSINESS PARK



AUCKLAND AIRPORT



WIRI INLAND PORT



SH20



TRAIN



SH1



METRO PORT



AUCKLAND CBD



PORTS OF AUCKLAND

HIGHBROOK BUSINESS PARK

## Key Features



1km to SH1



5km to Botany Town Centre



16km to Airport



18km to CBD

# HIGHBROOK BUSINESS PARK

## DRIVE TIME REACH

Data taken from  
60 Highbrook Drive  
as at 27 March 2025.

### 10 MIN DRIVE TIME REACH

 **90,000**  
POPULATION

 **3.1bn**  
PURCHASING POWER

### 20 MIN DRIVE TIME REACH

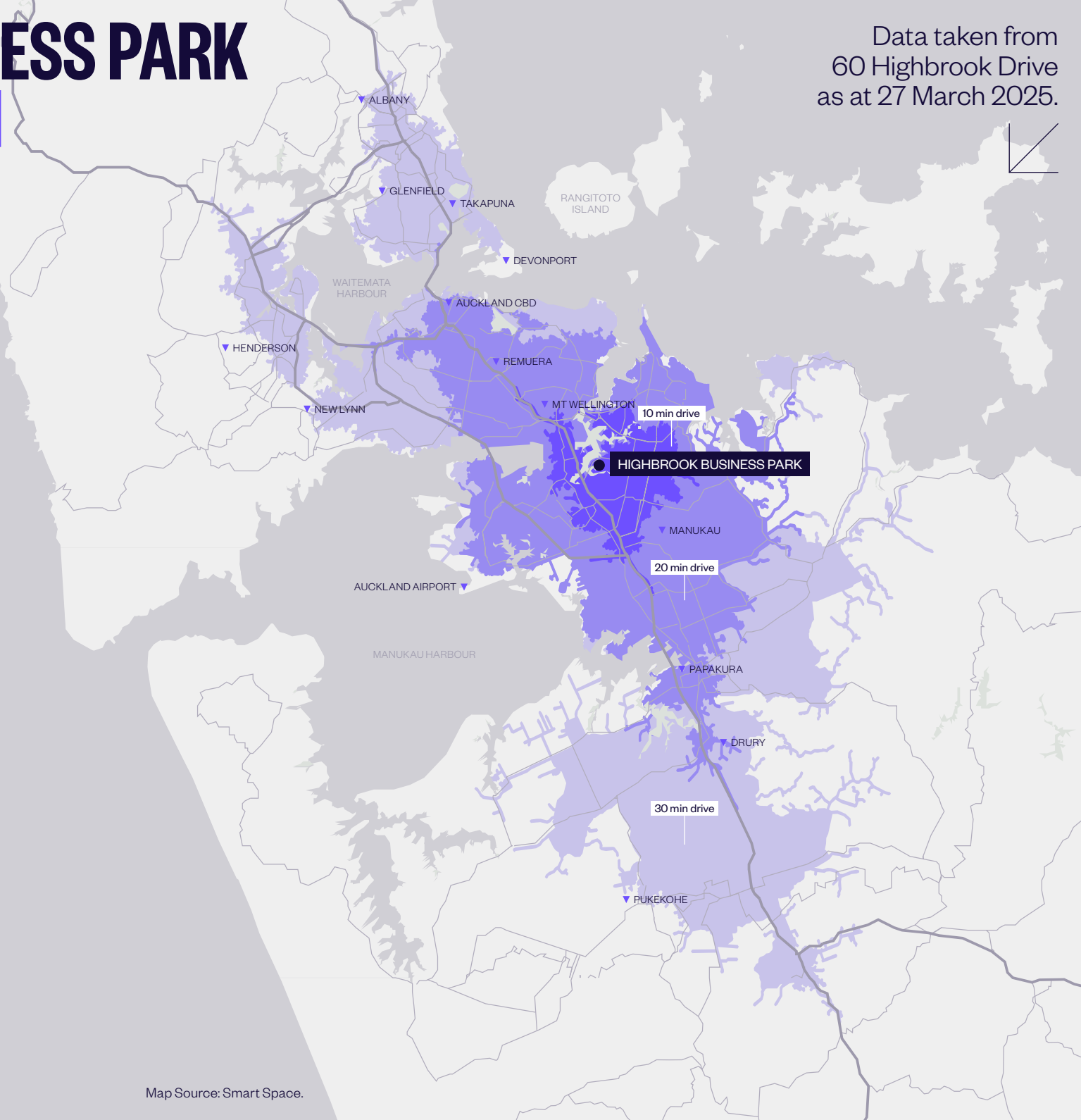
 **570,000**  
POPULATION

 **23.4bn**  
PURCHASING POWER

### 30 MIN DRIVE TIME REACH

 **1.0m**  
POPULATION

 **45.4bn**  
PURCHASING POWER




\* Purchasing Power describes the disposable income (income without taxes and social security contributions, including received transfer payments) of a certain area's population. The figures are in New Zealand Dollars (NZD). Population is rounded to the nearest 10,000. Source: Michael Bauer Research 2021. Drive times are taken at 12pm. Source: Esri. These statistics are provided as an indicative guide and while care has been taken in relation to accuracy, no warranty is given or implied.

# HIGHBROOK BUSINESS PARK



A world class business park.

Over 140 businesses and 6,000 people.



# HIGHBROOK PUBLIC TRANSPORT

A number of bus routes directly service Highbrook, providing easy connections across Auckland.

### Buses

- + **37** Manurewa, Clendon, Puhinui Station, Preston Road, Highbrook
  - + Operates 7 days a week from approximately 5am to midnight
  - + Every 15 minutes between 6am–7pm (Mon–Fri) and 7am–7pm (weekends and public holidays)
  - + A convenient option for connecting with Southern Line trains and Airport Link buses at Puhinui Station
- + **351** Botany, Highbrook, Ōtāhuhu Town Centre, Ōtāhuhu Station
  - + Operates Monday to Friday only
  - + Runs every 20–30 minutes between approximately 6am and 6:30pm
- + **352** Panmure Station, Highbrook, East Tāmaki, Manukau Station

- + Operates Monday to Friday during peak hours only
- + Runs every 20 minutes
- + Nearby bus services

The following routes run close to Highbrook and offer additional travel options:

- + **31** Māngere Town Centre, Papatoetoe, Hunters Corner, Ōtara, Botany
- + **70** Botany, Pakūranga, Panmure, Ellerslie, Newmarket, City Centre
- + **353** Manukau, Preston Road, Springs Road, Harris Road, Botany Town Centre

### Trains

The Eastern and Southern line trains are available at Ōtāhuhu train station, located 2 km away from Highbrook Business Park. Only a 30 minute ride on bus line **351**.



**Travel facts:**

- Highbrook to City Centre: approximately 1 hour, adult fare \$6.50
- Highbrook to Airport: around 40 minutes by bus, adult fare \$3.00
- Highbrook to Puhinui Station: around 25 minutes, adult fare \$3.00
- Highbrook to Papakura: just under 1 hour, adult fare \$4.90
- Route 37 (Clover Park to Highbrook): approximately 15 minutes, adult fare \$3.00

To plan your journey, use the Journey Planner for real-time routes, timetables and fares.





# HIGHBROOK BUSINESS PARK LOCAL AMENITIES

Highbrook Crossing — a focal point for a growing community.

## **Banks & professional services**

- + Kiwibank Business Banking
- + Wynyard Wood  
Lawyers & Notaries
- + RSM Accountants
- + Colliers
- + Barfoot & Thompson
- + Public Trust
- + EarnLearn
- + BSM Group Architects
- + BNZ Partners
- + BDO — Auckland
- + Forsyth Barr Investment  
Advisors
- + Professional Building  
Consultants
- + APD Global
- + Co\working Highbrook

## **Accommodation**

- + Quest Highbrook  
Serviced Apartments  
providing 120 rooms

## **Highbrook Parklands**

Beautiful parklands with 8 km cycle, running, walking track and stunning coastal views over the Tamaki River.

## **Childcare**

- + Active Explorers' Childcare

## **Fitness**

- + Jetts 24-hour Fitness

## **Convenience retail**

- + Z Service Station
- + Highbrook Superette

## **Cafés and restaurants**

- + Subway
- + Hollywood Bakery Espresso
- + Kagura Sushi Donburi Bánh Mi
- + Namaste Indian Restaurant  
& Bar
- + Olea Café & Eatery
- + Tuck Shop
- + The Banker — coming soon

## **Car parking**

- + Highbrook Crossing has 90 minutes free parking pay by plate car parks and temporary short term parks
- + A multi-level car park providing 343 spaces

## **Zilch car hire parking**

- + Zilch is a car sharing service that offers on demand, zero-emissions EVs for hire by the hour, day or weekend.

## **EV Charging**

- + Two ChargeNet fast chargers, providing 3x CCS and 1x CHAdeMO, are located in the 90 minute free car park on Tūhana Lane.

## **Medical**

Highbrook Medical Hub provides doctors, pharmacy, clinical psychologists, dentists and physiotherapists.

They also have a mobile consult van with a clinical team that can come to your office and perform health checks with your team. Very handy for everyone at Highbrook to visit.

# HIGHBROOK WALKING & BIKING TRACKS



**P** Street and public car parks shown

**P** EV charger station

**H** Hivebrook: Honeybee hives

**N** Ngahere: Native plantings and rest area

Dogs must be on-leash and are not permitted in foreshore areas.



## Highbrook North Shared Path

Starts at 55 Waiouru Road

Enjoy great views across to Maungarei (Mt Wellington) and Maungakiekie (One Tree Hill). There are plenty of spots (including seating areas) along the way to catch your breath and admire the view.

11 km Return | 110 Minutes by foot | 55 Minutes by bike

## Highbrook South Shared Path

Starts at 12 Pukekiwiriki Place

Easily manageable on foot or bike, perfect for a peaceful spot of lunchtime exercise. Extend your ride or walk by joining up with the Highbrook Path on the other side of Highbrook Drive.

5 km Return | 60 Minutes by foot | 30 Minutes by bike

## Highbrook loop

Start anywhere on the loop or start and finish at the cafés at Highbrook Crossing, 60 Highbrook Drive.

8 km of the loop path is on the parklands and 2 km along the street footpaths.

10 km Loop | 120 Minutes by foot | 60 Minutes by bike

[VIEW WEBSITE NOW](#)





# ENQUIRE NOW

Tom Chester  
Property Manager  
M.022 014 0865  
Tom.Chester@goodman.com


Thomas Papesch  
Asset Manager  
M.021 033 4267  
Thomas.Papesch@goodman.com

Goodman Property Services (NZ) Limited  
Level 8, Beca House, 124 Halsey Street,  
Wynyard Quarter, Auckland 1010  
PO Box 90940  
Victoria Street West, Auckland 1142  
T. 0800 375 6060

[VIEW OUR PROPERTIES ONLINE](#) →



Goodman is proudly Toitū carbonzero certified. The accreditation is internationally recognised, giving customers and stakeholders confidence that the business is measuring, reducing, and offsetting its carbon emissions.



*Ngā mihi*

This document has been prepared by Goodman Property Services (NZ) Limited for general information purposes. Whilst every care has been taken in relation to its accuracy, no warranty is given or implied. Certain images have been used to enable you to visualise the development concepts. Further, you should obtain your own independent advice before making any decisions about any of the products and/or properties referred to in this document. All values are expressed in New Zealand currency unless stated otherwise.

