

126 Kerwyn Ave

HIGHBROOK



WAREHOUSE + OFFICE



Warehouse

Office

Office (dispatch)

Canopy

Breezeway

Car parks

Availability

5,847 sqm

419 sqm

156 sqm

983 sqm

1,658 sqm

23

Mid 2026



126 Kerwyn Avenue

KEY FEATURES

Large warehouse within walking distance to Highbrook Crossing amenities including serviced apartments, gym, hospitality offerings and professional services.

High stud

Drive through breezeway

7 roller doors

Modern office

Ample carparking

EV Chargers



STRATEGIC LOCATION

Located in East Tāmaki, just off the Southern Motorway, Highbrook Business Park is easily accessible from any direction. Its clearly marked road system makes navigation within the park simple. Highbrook Drive boasts a high profile with over 30,000 commuters every day. Highbrook Crossing, the hub of Highbrook, offers ample car parking, bus stops, cafés, restaurants, a gym, and childcare facilities.

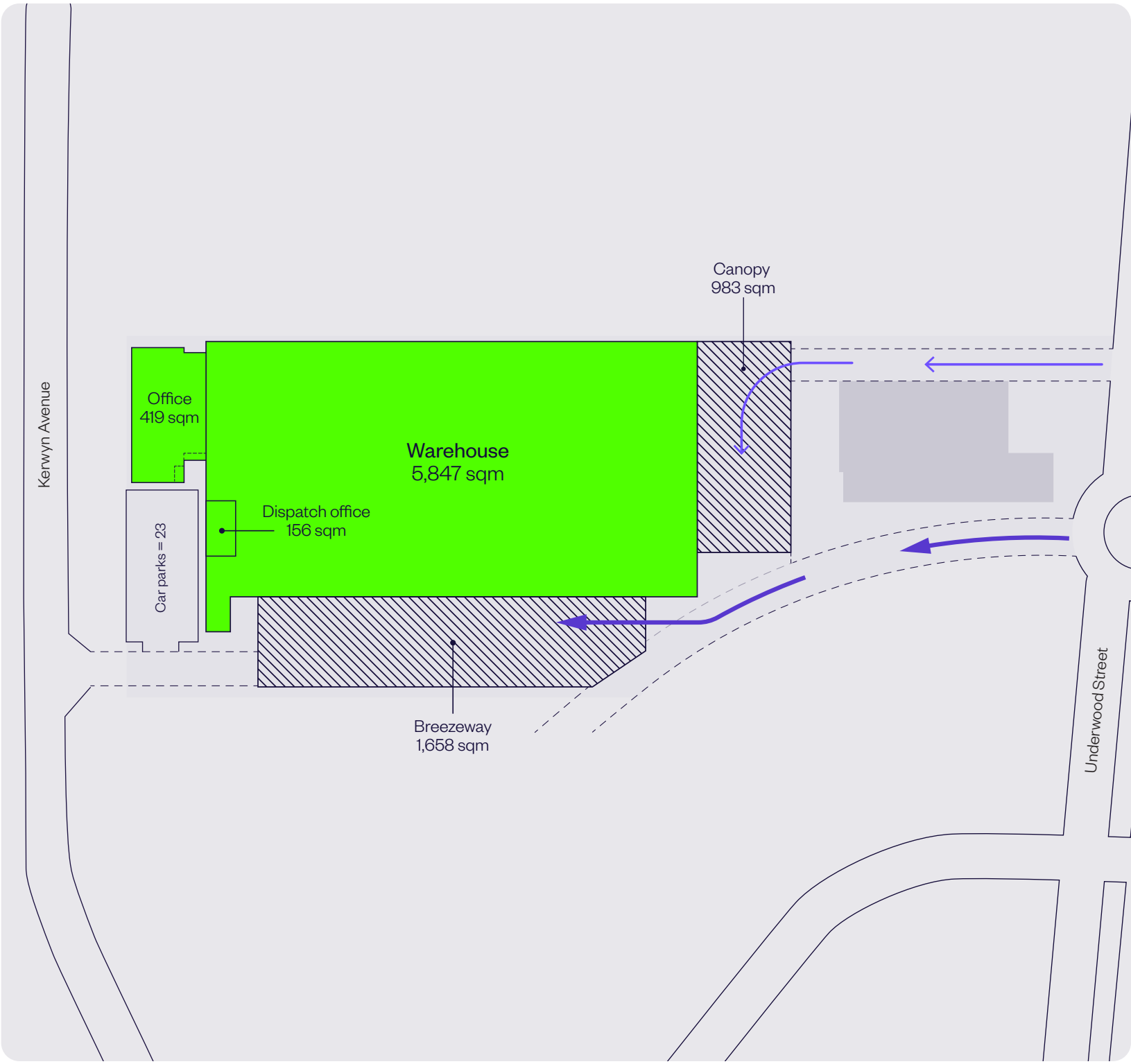


SITE PLAN

Warehouse	5,847 sqm
Office	419 sqm
Canopy	983 sqm
Office (dispatch)	156 sqm
Breezeway	1,658 sqm
Car parks	23

Address

126 Kerwyn Avenue,
East Tāmaki, Auckland



KEY INFRASTRUCTURE

HIGHBROOK BUSINESS PARK



Key Features



1km to SH1



5km to Botany
Town Centre



16km to Airport



18km to CBD

HIGHBROOK BUSINESS PARK

DRIVE TIME REACH

Data taken from
60 Highbrook Drive
as at 27 March 2025.

10 MIN DRIVE TIME REACH




90,000
POPULATION




3.1bn
PURCHASING POWER

20 MIN DRIVE TIME REACH



570,000
POPULATION



23.4bn
PURCHASING POWER

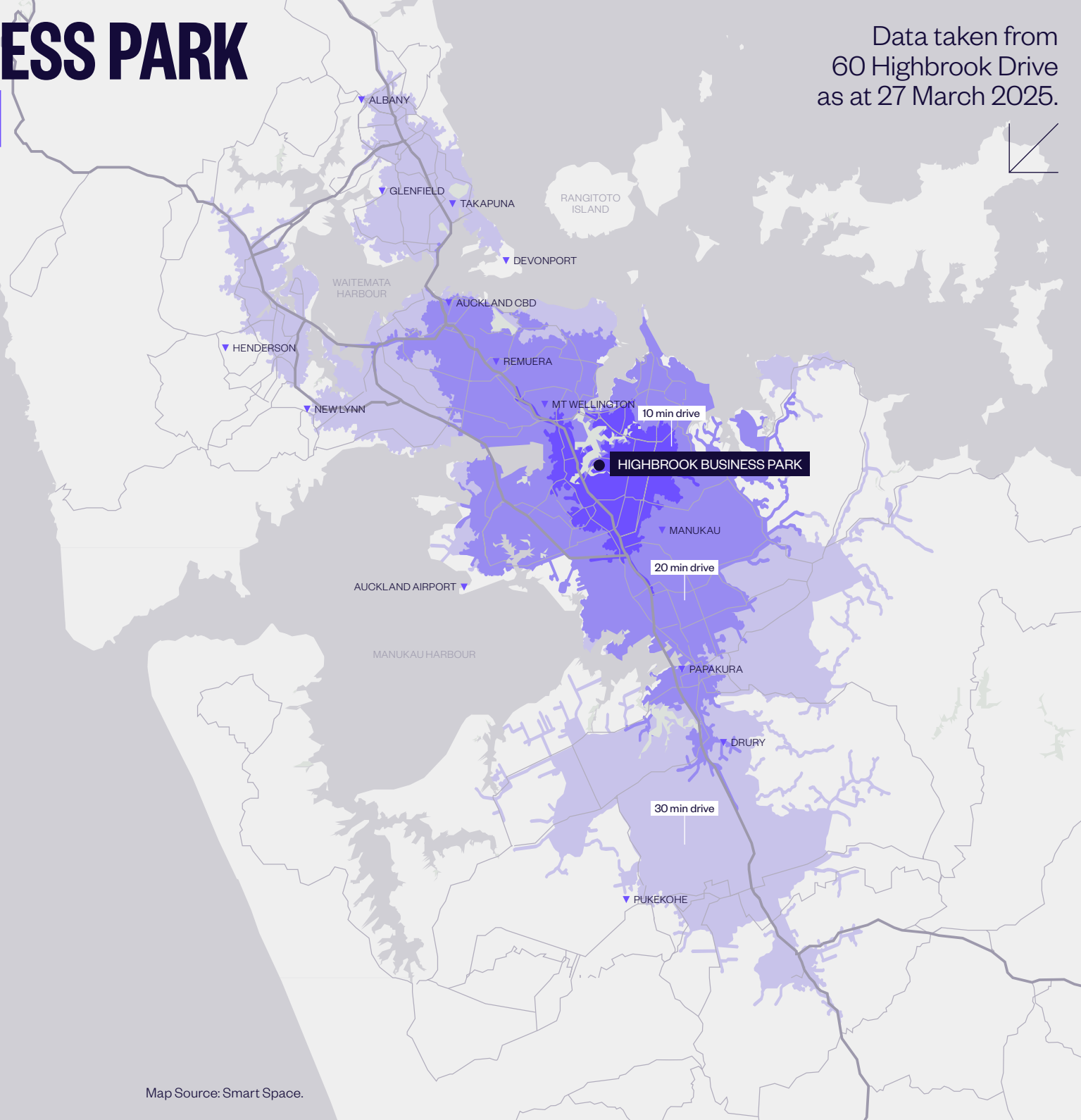
30 MIN DRIVE TIME REACH



1.0m
POPULATION



45.4bn
PURCHASING POWER



* Purchasing Power describes the disposable income (income without taxes and social security contributions, including received transfer payments) of a certain area's population. The figures are in New Zealand Dollars (NZD). Population is rounded to the nearest 10,000. Source: Michael Bauer Research 2021. Drive times are taken at 12pm. Source: Esri. These statistics are provided as an indicative guide and while care has been taken in relation to accuracy, no warranty is given or implied.

This aerial photograph shows the Highbrook Industrial Estate, a large commercial and industrial park situated along the coast. The estate is densely packed with industrial buildings, warehouses, and offices. Numerous companies are labeled with text boxes pointing to their respective locations. The estate is bordered by a body of water on the left and bottom, and a residential area is visible on the right. Key roads like Highbrook Drive and Waiouru Road are clearly marked. The labels include:

- United Flowers
- Fackelmann
- Viscount FOC
- SafeSmart Rentals
- Spicers
- MetroGlass
- Cottonsoft
- Altus
- Kia
- Scalzo
- NXP
- Viridian
- Wiggins
- 4 Waiouru Road
- Machineryhouse
- Steel & Tube Roofing
- Steel & Tube Coil and Purlin
- Plytech
- Garmin
- pH7
- Building 6
- RSM House
- Quest
- Jetts Gym
- Wynyard Wood House
- Open Country House
- Collers House
- Business Parade South
- Highbrook Drive Multi-Units
- Move Logistics
- DHL
- Charta
- Produce Pronto
- Junction Units
- Kerwyn Ave Units
- K&S Freighters
- NZ Post Akld Regional Mail Centre
- Nisbets
- NZ Post
- AB Equipment
- Courier Post
- Supply Chain Solutions
- Beijer Ref AB
- ACCO
- Kyndryl
- OfficeMax
- Blackwoods Paykel
- FedEx
- Big Chill Supersite
- Pukekiwiriki Place
- Stanley Black and Decker
- Ford Warehouse
- Highbrook Crossing Units
- Parade Units
- Active Explorers
- Paramount Safety
- Z Service Station
- El Kobar Drive
- El Kobar Units
- NZ Blood
- Highbrook Showrooms
- 86 Highbrook Drive
- Honda
- Just Group
- NZ Freightways
- Online Distribution
- Premium Apparel
- FDM
- Mercury Marine
- Jost

Over 140 businesses and 6,000 people.



HIGHBROOK PUBLIC TRANSPORT

The convenient location is well serviced by bus and train.

Buses

There are several bus stops close to and from Highbrook Drive:

- + **031** Māngere Town Centre, Papatoetoe Hunters Corner, Otara, Botany.
- + **070** Ellerslie, Newmarket, Botany, Pakuranga, Panmure, City.
- + **351** Botany, Highbrook, Ōtāhuhu Town Centre, Ōtāhuhu Station. (Monday to Friday only)
- + **352** Panmure, Highbrook, East Tāmaki, Manukau.
- + **353** Manukau, Preston Rd, Springs Rd, Harris Rd, Botany Town Centre.

Trains

The Eastern and Southern line trains are available at Ōtāhuhu train station, located 2 km away from Highbrook Business Park. Only a 30 minute ride on bus line **351**.





HIGHBROOK BUSINESS PARK LOCAL AMENITIES

Highbrook Crossing — a focal point for a growing community.



Banks & professional services

- + Kiwibank Business Banking
- + Wynyard Wood
Lawyers & Notaries
- + RSM Accountants
- + Colliers
- + Barfoot & Thompson
- + Public Trust
- + EarnLearn
- + BSM Group Architects
- + BNZ Partners
- + BDO — Auckland
- + Forsyth Barr Investment
Advisors
- + Professional Building
Consultants
- + APD Global
- + Co\working Highbrook

Accommodation

- + Quest Highbrook
Serviced Apartments
providing 120 rooms

Highbrook Parklands

Beautiful parklands with 8 km cycle, running, walking track and stunning coastal views over the Tāmaki River.

Childcare

- + Active Explorers' Childcare

Fitness

- + Jetts 24-hour Fitness

Convenience retail

- + Z Service Station
- + Highbrook Superette

Cafés and restaurants

- + Subway
- + Hollywood Bakery Espresso
- + Kagura Sushi Donburi Bánh Mì
- + Namaste Indian Restaurant
& Bar
- + Olea Café & Eatery
- + Tuck Shop
- + The Banker — coming soon

Car parking

- + Highbrook Crossing has 90 minutes free parking pay by plate car parks and temporary short term parks
- + A multi-level car park providing 343 spaces

Zilch car hire parking

- + Zilch is a car sharing service that offers on demand, zero-emissions EVs for hire by the hour, day or weekend.

EV Charging

- + Two ChargeNet fast chargers, providing 3x CCS and 1x CHAdeMO, are located in the 90 minute free car park on Tūhana Lane.

Medical

Highbrook Medical Hub provides doctors, pharmacy, clinical psychologists, dentists and physiotherapists.

They also have a mobile consult van with a clinical team that can come to your office and perform health checks with your team. Very handy for everyone at Highbrook to visit.

HIGHBROOK WALKING & BIKING TRACKS



Street and public car parks shown

EV charger station

Hivebrook: Honeybee hives

Ngahere: Native plantings and rest area

Dogs must be on-leash and are not permitted in foreshore areas.





ENQUIRE NOW

Tom Chester
Property Manager
M. 022 014 0865
Tom.Chester@goodman.com

Thomas Papesch
Asset Manager
M. 021 033 4267
Thomas.Papesch@goodman.com

Goodman Property Services (NZ) Limited
Level 8, Beca House, 124 Halsey Street,
Wynyard Quarter, Auckland 1010
PO Box 90940
Victoria Street West, Auckland 1142
T. 0800 375 6060

[VIEW OUR PROPERTIES ONLINE](#)



Goodman is proudly Toitū carbonzero certified. The accreditation is internationally recognised, giving customers and stakeholders confidence that the business is measuring, reducing, and offsetting its carbon emissions.



Ngā mihi

This document has been prepared by Goodman Property Services (NZ) Limited for general information purposes only. Whilst every care has been taken in relation to its accuracy, no warranty of accuracy is given or implied. You should obtain your own independent advice before making any decisions about the information referred to in this document. Images contained in this document have been used to enable the customer to visualise the property and surrounding amenities only, and are not intended to definitively represent the final product. 2026.

