

HIGHBROOK CROSSING MAP

Colliers House
52 HIGHBROOK DRIVE

- 1 Colliers
- BSM Group Architects
- G Kiwibank
- Carters Tyre Service
- Unify Digital

Open Country House
8 BUSINESS PARADE SOUTH

- 1 Limelight Group
- G/1 Open Country Dairy
- G Olea Café & Eatery

Wynyard Wood House
60 HIGHBROOK DRIVE

- 2 Te Pūkenga – EarnLearn Finesse
- 1 Wynyard Wood Lawyers & Notaries
- BDO Auckland
- Forsyth Barr Investors Advisors
- G Johnson Corner
- Habitual Fix
- Hollywood Bakery Espresso
- Kagura Sushi Donburi Bánh Mì
- Namaste Indian Restaurant & Bar
- Smile Supermarket
- Subway

Quest Building
60 HIGHBROOK DRIVE

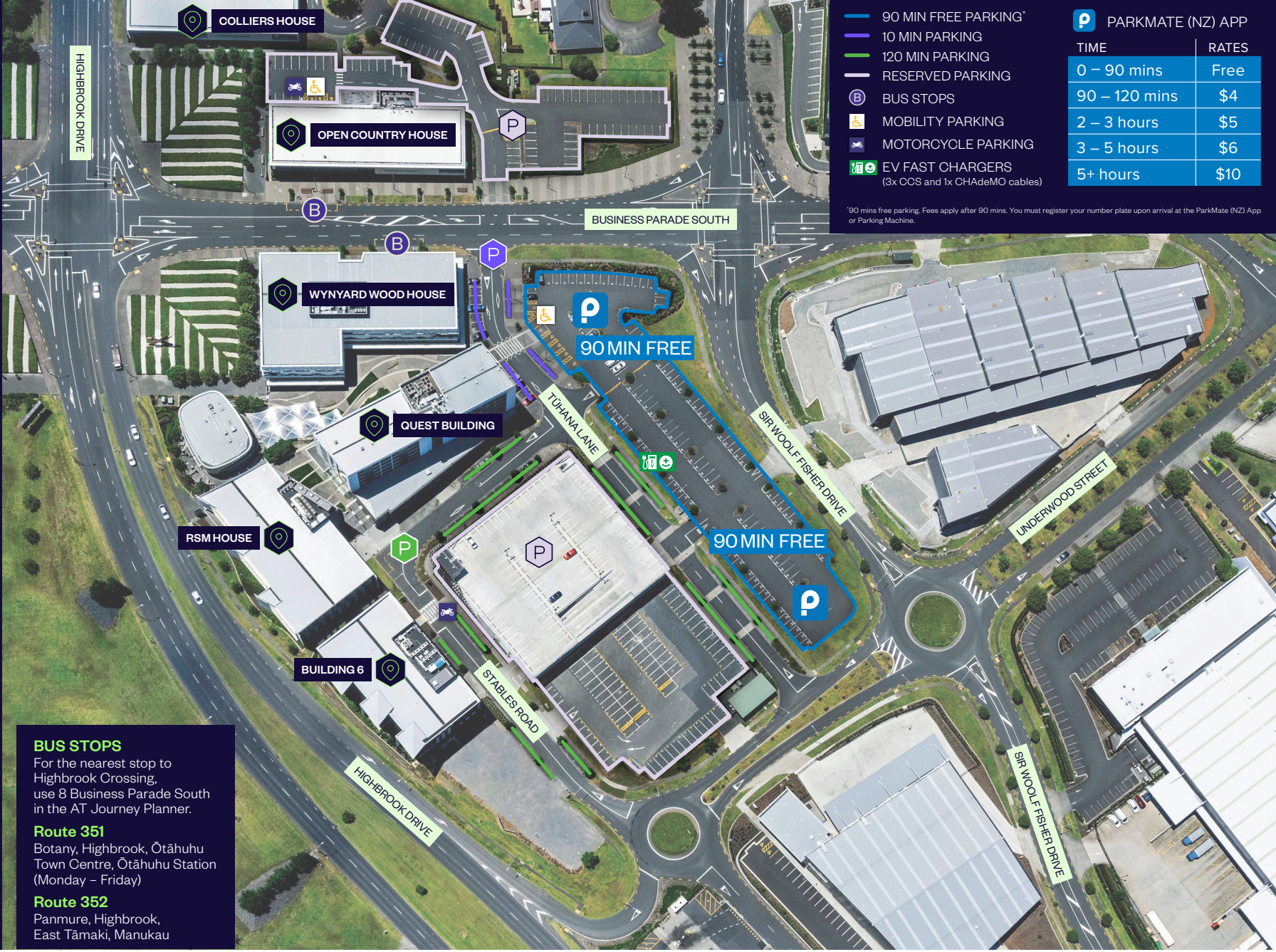
- G-5 Quest Highbrook Serviced Apartments
- G Jetts 24 Hour Fitness









RSM House
62 HIGHBROOK DRIVE

- 2 RSM
- 1 Madison Recruitment
- Public Trust
- Professional Building Consultants
- G Barfoot & Thompson

Building 6
64 HIGHBROOK DRIVE

- 3 Kia NZ
- 2 Schneider Electric
- 1 Whare Tiaki Hauora
- Goodman Management Office
- Chancellor Construction



-  90 MIN FREE PARKING*
-  10 MIN PARKING
-  120 MIN PARKING
-  RESERVED PARKING
-  BUS STOPS
-  MOBILITY PARKING
-  MOTORCYCLE PARKING
-  EV FAST CHARGERS (3x CCS and 1x CHAdeMO cables)

P PARKMATE (NZ) APP	
TIME	RATES
0 – 90 mins	Free
90 – 120 mins	\$4
2 – 3 hours	\$5
3 – 5 hours	\$6
5+ hours	\$10

*90 mins free parking. Fees apply after 90 mins. You must register your number plate upon arrival at the ParkMate (NZ) App or Parking Machine.

BUS STOPS
For the nearest stop to Highbrook Crossing, use 8 Business Parade South in the AT Journey Planner.

Route 351
Botany, Highbrook, Ōtāhuhu Town Centre, Ōtāhuhu Station (Monday – Friday)

Route 352
Panmure, Highbrook, East Tāmaki, Manukau